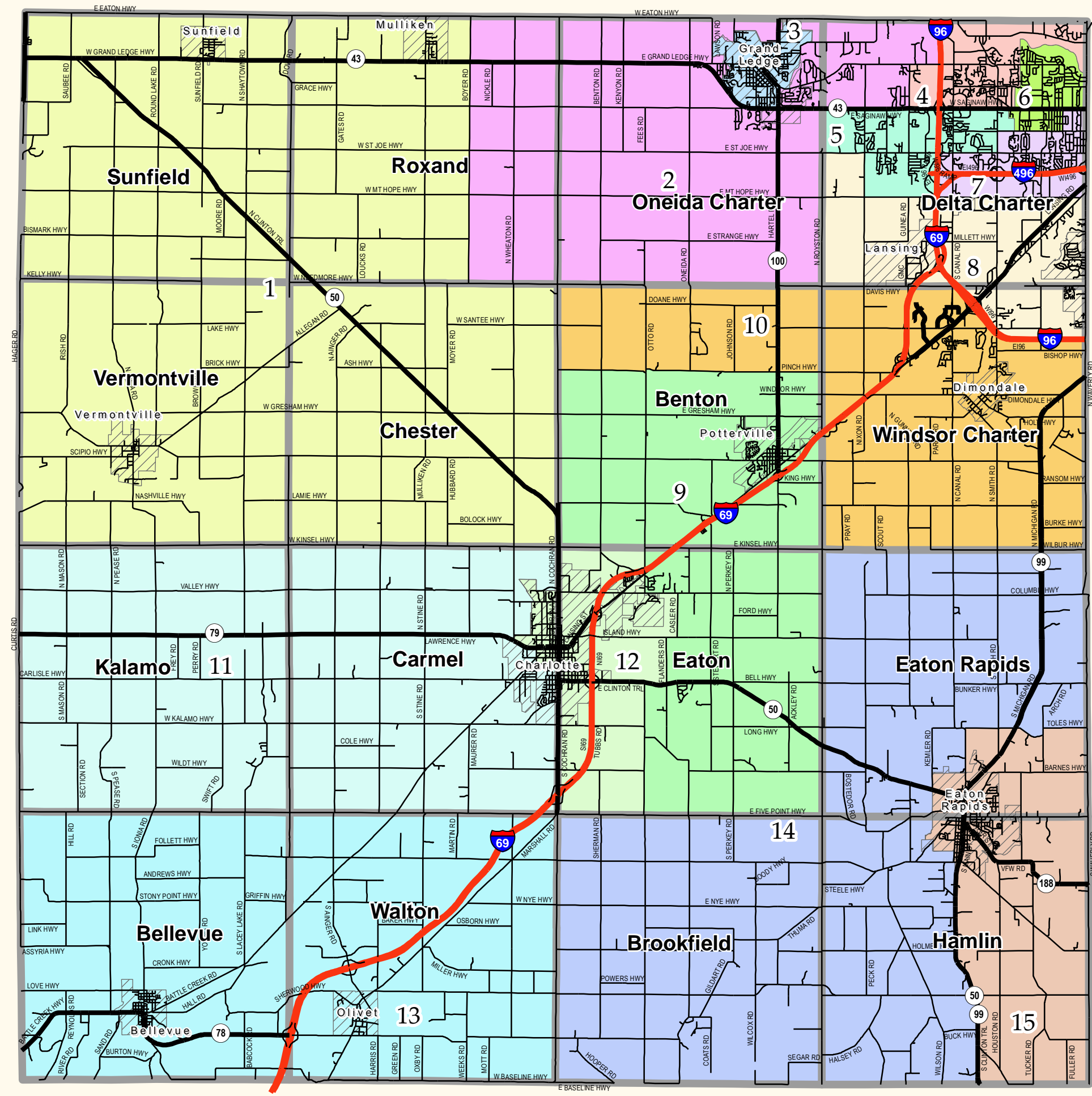
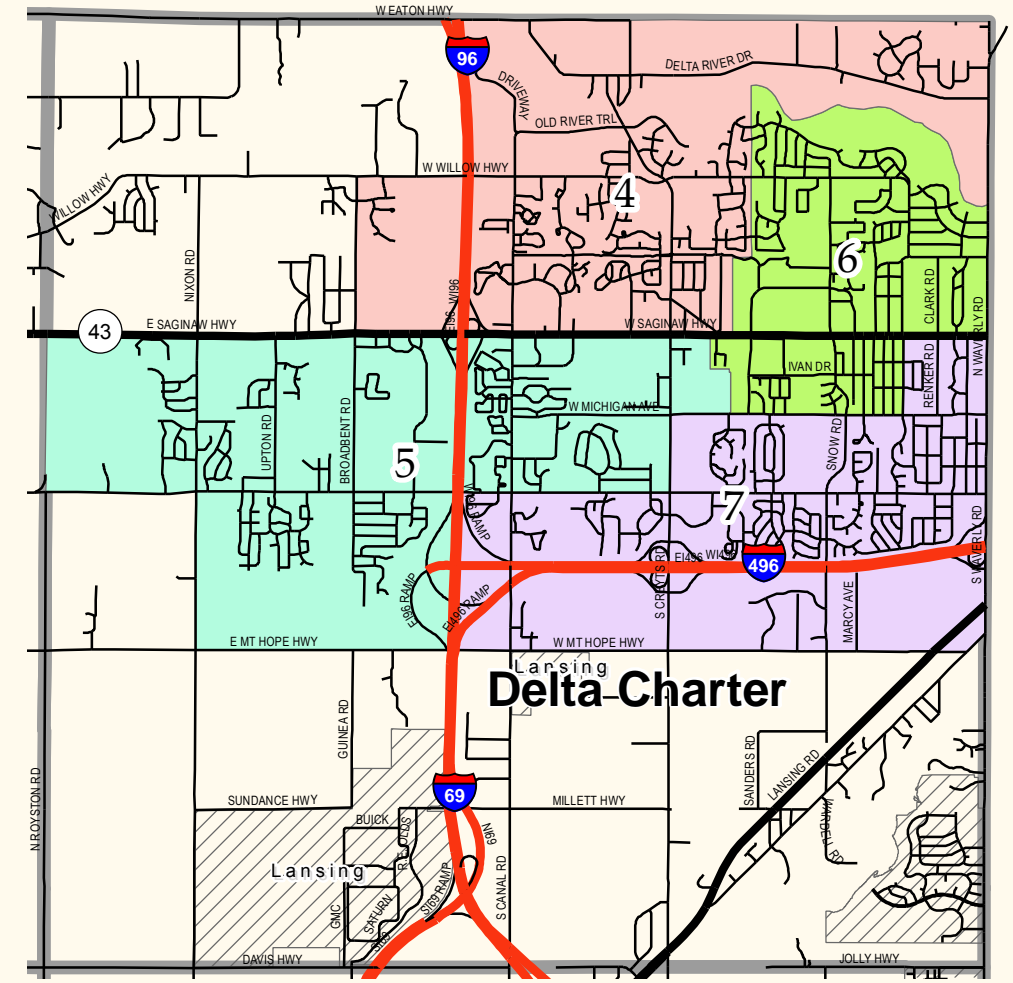


Approved Commissioner Districts 2011 Reapportionment



Inset Map of Delta Charter Township



2015 Eaton County Board of Commissioners

District ID	Representative Name	POLITICAL
1	MICHAEL HOSEY	(D)
2	BLAKE MULDER	(R)
3	TERRANCE AUGUSTINE	(D)
4	HOWARD T. SPENCE	(D)
5	JIM OSIECZONEK	(R)
6	JANE WHITACRE	(D)
7	GLENN FREEMAN III	(D)
8	JOSEPH C. BREHLER	(D)
9	WALTER MIARS	(R)
10	ROGER A. EAKIN	(R)
11	WAYNE RIDGE	(R)
12	BRIAN LAUTZENHEISER	(R)
13	KENT C. AUSTIN	(R)
14	JEREMY WHITTUM	(R)
15	BARBARA A. ROGERS	(R)

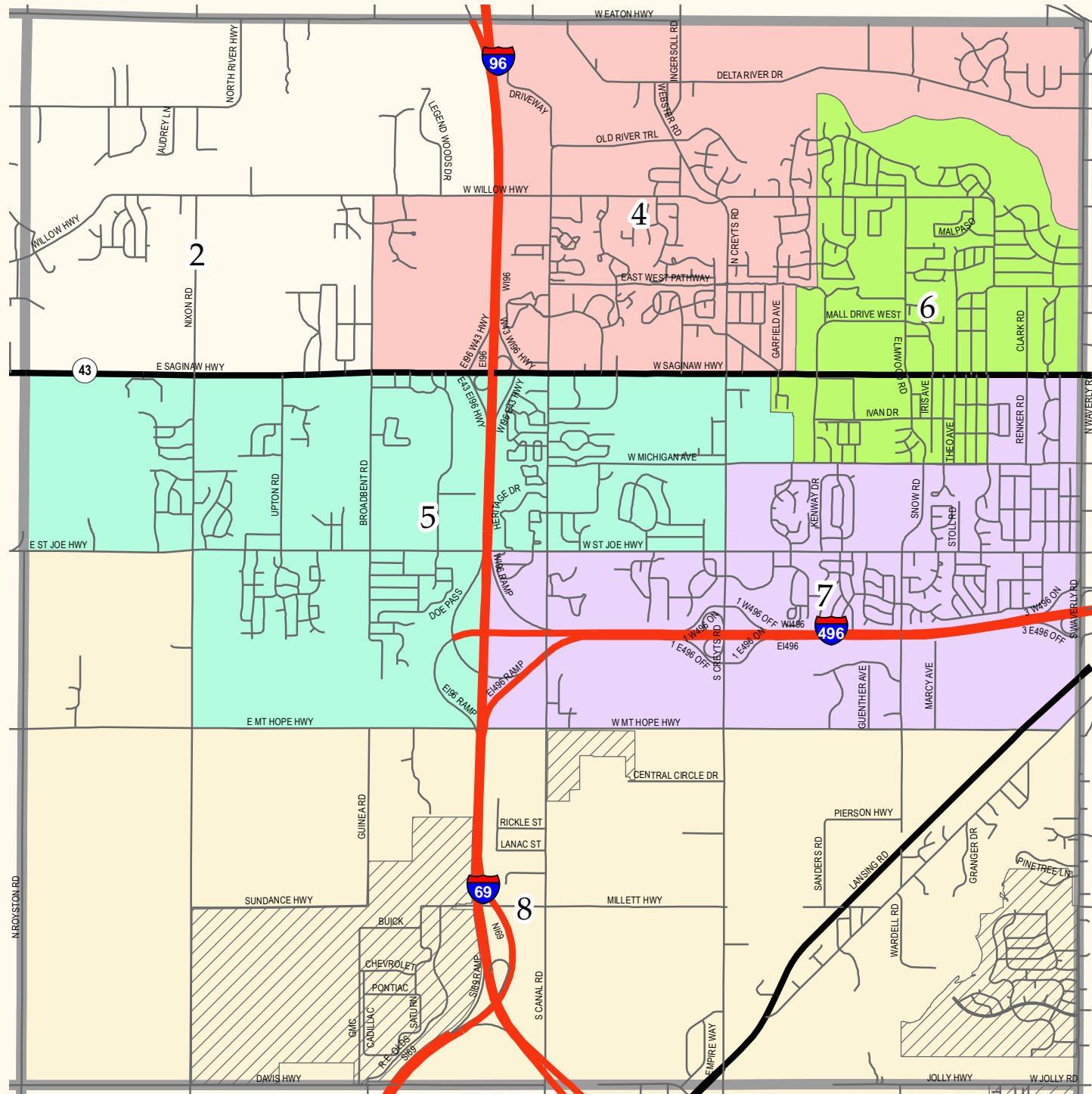
These maps are intended to be used for generalized countywide planning and there are no warranties that accompany this product. The county recommends that users of this product confirm the data used in production of this map by visual inspection of the geographic area. In no event shall the county be liable to the user or any third party for errors, omissions or positional accuracy of this product, regardless of the form of claim or action, whether in contract or tort, including negligence, in the amount that exceeds the sum paid by the user for the product. The county reserves all rights of authorship granted under U.S. and International copyright laws and agreements.

SCALE: NO SCALE

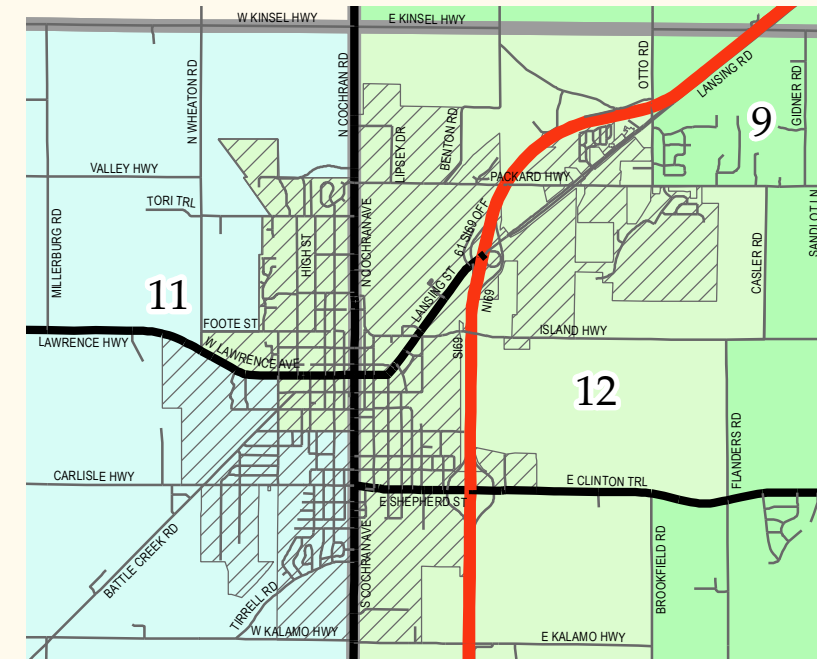
Map Designer: Eaton County GIS Division
Map Created: January 01, 2015

Approved Commissioner Districts 2011 Reapportionment

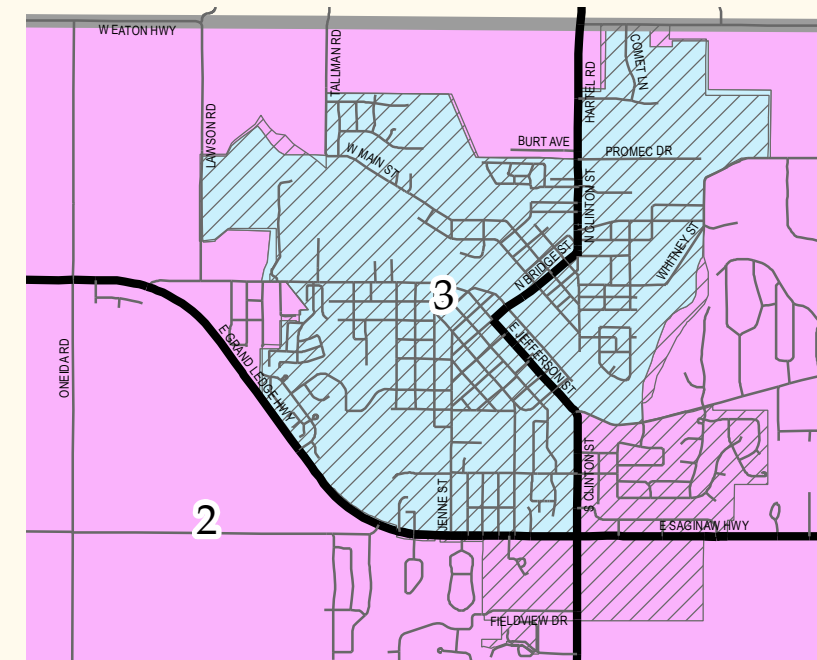
Inset Map of Delta Charter Township



Inset Map of City of Charlotte



Inset Map of City of Grand Ledge



N
SCALE: NO SCALE

2015 Eaton County Board of Commissioners

- 4, HOWARD T. SPENCE, (D)
- 5, JIM OSIECZONEK, (R)
- 6, JANE WHITACRE, (D)
- 7, GLENN FREEMAN III, (D)
- 8, JOSEPH C. BREHLER, (D)
- CITY VILLAGE BOUNDARY

2015 Eaton County Board of Commissioners

- 2, BLAKE MULDER, (R)
- 3, TERRANCE AUGUSTINE, (D)
- 9, WALTER MIARS, (R)
- 11, WAYNE RIDGE, (R)
- 12, BRIAN LAUTZENHEISER, (R)
- CITY VILLAGE BOUNDARY